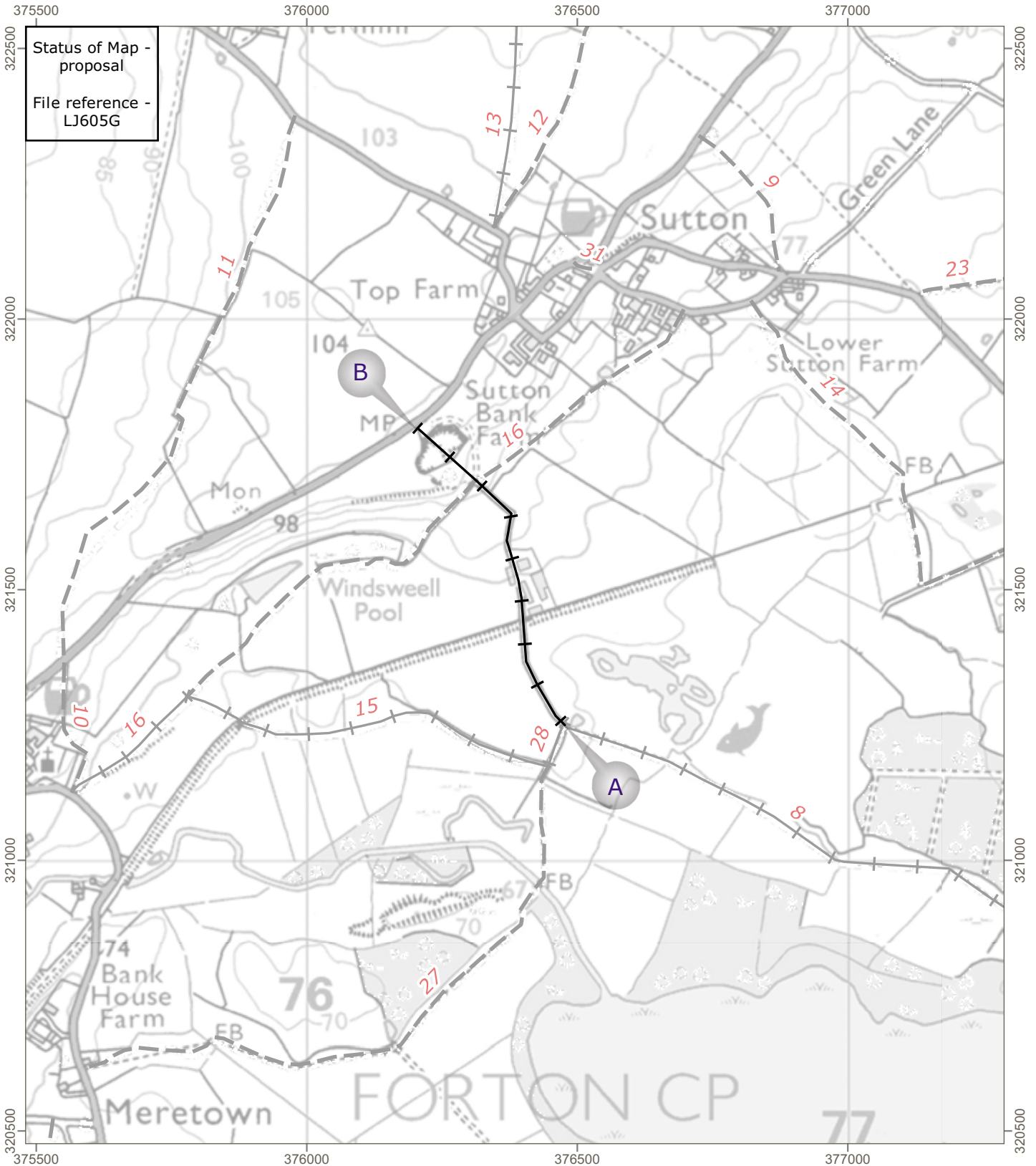





Wildlife and Countryside Act 1981, Section 53A(2)(b)

Addition of bridleway between the A519 road and Bridleway 8 Forton Parish, Staffordshire.



Map created at the scale of 1:10,000
(facsimiles may vary)

-  Route of Bridleway to be added to definitive map and statement (A - B)
-  Footpaths unaffected by proposal
-  Bridleway unaffected by proposal

© Crown Copyright and database rights 2022
Ordnance Survey 100019422. You are not permitted to copy, sub-license, distribute or sell any of this data to third parties in any form. Use of this data is subject to the terms and conditions shown at www.staffordshire.gov.uk/maps.
Produced by Staffordshire County Council, 08/03/2023.